



- NOTES**
- THIS DRAWING IS TO BE READ IN CONJUNCTION WITH ALL OTHER RELEVANT DOCUMENTATION.
  - DO NOT SCALE FROM THIS DRAWING, USE ONLY PRINTED DIMENSIONS.
  - ALL DIMENSIONS IN MILLIMETRES, ALL CHAINAGES, LEVELS AND COORDINATES ARE IN METRES UNLESS DEFINED OTHERWISE.
  - THIS DRAWING IS TO BE READ IN CONJUNCTION WITH THE PROJECT HEALTH & SAFETY FILE FOR ANY IDENTIFIED POTENTIAL RISKS.
  - THE WORKS ARE SHOWN ILLUSTRATIVELY ONLY AND ARE SUBJECT TO CHANGE THROUGH DETAILED DESIGN IN ACCORDANCE WITH THE TERMS OF THE DEVELOPMENT CONSENT ORDER.
  - THIS PLAN WAS AMENDED IN MAY 2020 TO REMOVE A SMALL AREA OF THE ORDER LIMITS WITHIN THE HIGHWAY BOUNDARY OF THE M54 PREVIOUSLY INCLUDED FOR THE REPLACEMENT OF A ROAD SIGN. THE REPLACEMENT OF THIS SIGN IS NO LONGER REQUIRED. THIS CHANGE MEANS THAT SHROPSHIRE COUNTY COUNCIL IS NO LONGER A HOST AUTHORITY FOR THE SCHEME.

- KEY**
- LIMITS OF LAND TO BE ACQUIRED OR USED PERMANENTLY OR TEMPORARILY (THE ORDER LIMITS)
  - LAND NOT INCLUDED WITHIN THE ORDER LIMITS
  - COMMENCEMENT OF LINEAR WORKS (APPROX.)
  - TERMINATION OF LINEAR WORKS (APPROX.)
  - HIGHWAY WORK CENTRELINE (APPROX.)
  - NON-LINEAR WORKS BOUNDARY
  - HIGHWAY WORK LIMIT OF DEVIATION
  - ENVIRONMENTAL MITIGATION AREA
  - SITE COMPOUND
  - BORROW PIT LIMITS OF DEVIATION
  - HIGHWAY DRAINAGE ATTENUATION POND
  - UTILITY DIVERSION CENTRELINE (APPROX.)
  - UTILITY DIVERSION LIMITS OF DEVIATION
  - PROPOSED GANTRY LIMIT OF DEVIATION
  - EXISTING GANTRY TO BE ALTERED
  - PROPOSED STRUCTURE
  - TYPE 1 ALTERATION OF PORTAL GANTRY
  - TYPE 2 ALTERATION OF CANTILEVER GANTRY
  - TYPE 3 NEW PORTAL GANTRY
  - TYPE 4 NEW CANTILEVER GANTRY

Revision	By	Check	Date	Suffix
First Issue	MW	RR	18/11/19	P01
DCO Submission	JP	RR	06/12/19	P02
DCO Submission Minor Changes	JP	RR	28/01/20	P03
Sheet 1 Inset 'A' removed.	MW	RR	12/03/20	P04
Note 6 added.	MW	RR	11/05/20	P05
Updated to reflect Oct 2020 scheme changes.	MW	RR	21/09/20	P06

**DCO APPLICATION**

Client  
**Highways England**  
 Floor 5  
 38 Colmore Circus  
 Birmingham  
 B4 6BN



Development Consent Order Number  
**TR010054**

Project Title  
**M54 to M6 Link Road**

Development Consent Order Drawing Number  
**TR010054/APP/2.4**

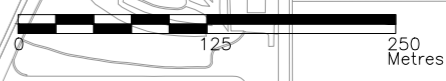
Drawing Title  
**WORK PLANS  
 REGULATION 5(2)(J)  
 SHEET 1 OF 10**

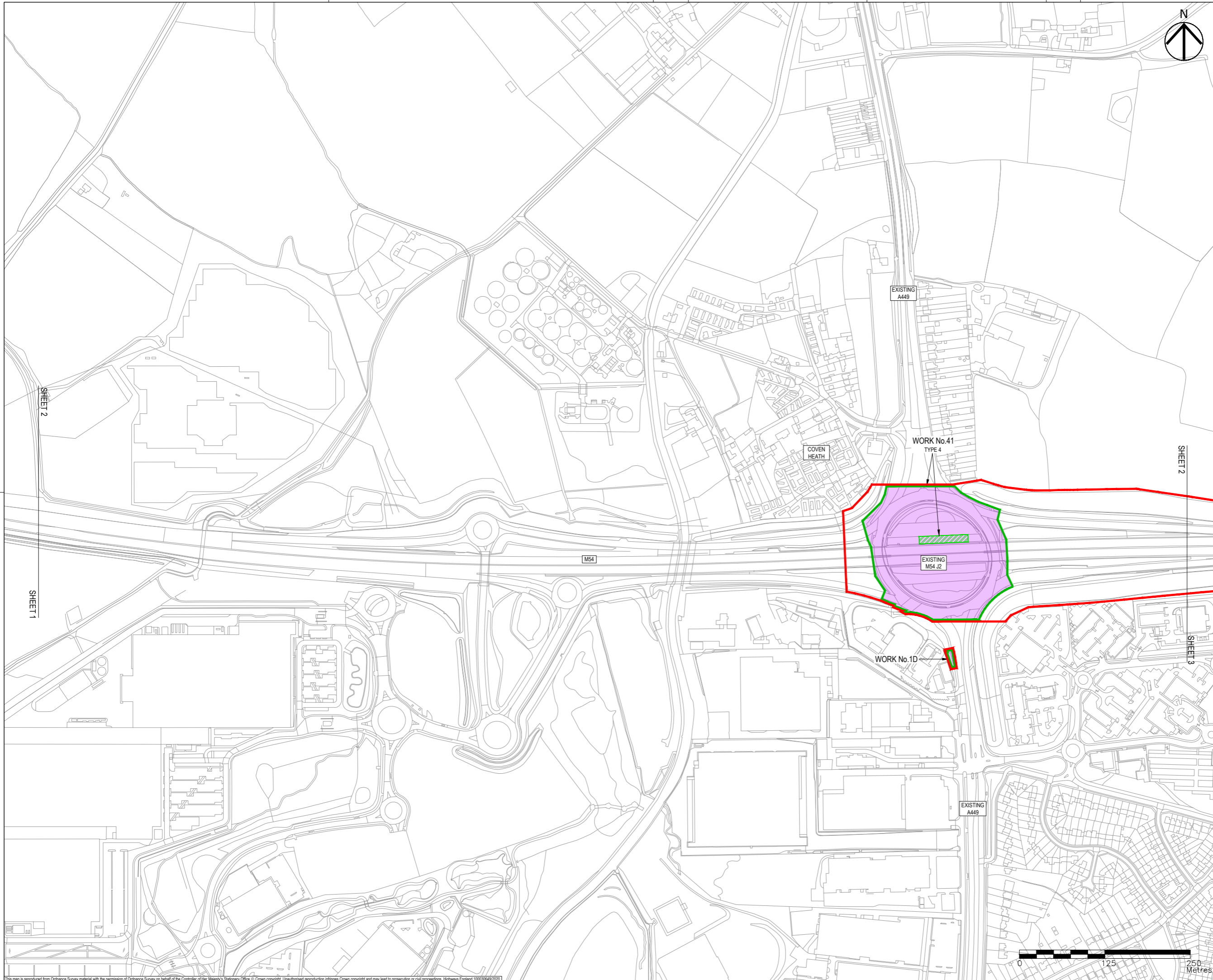
Designed	Drawn	Checked	Approved	Date
MW	MW	JH	RR	21/09/20

Internal Project No. 60536736  
 Scale @ A1 1:2500H/1:2500V  
 Suitability S8  
 Zone Development Consent Order

THIS DOCUMENT HAS BEEN PREPARED PURSUANT TO AND SUBJECT TO THE TERMS OF AECOM'S APPOINTMENT BY ITS CLIENT. AECOM ACCEPTS NO LIABILITY FOR ANY USE OF THIS DOCUMENT OTHER THAN BY ITS ORIGINAL CLIENT OR FOLLOWING AECOM'S EXPRESS AGREEMENT TO SUCH USE, AND ONLY FOR THE PURPOSES FOR WHICH IT WAS PREPARED AND PROVIDED.

Drawing Number HE514465	Highways England PIN -ACM	1 Originator -DCO-	1 Volume -DR-CH-1101	Rev P06
Location Z1 SW_PR_Z		Type -DR-CH-1101	Number	





- NOTES**
- THIS DRAWING IS TO BE READ IN CONJUNCTION WITH ALL OTHER RELEVANT DOCUMENTATION.
  - DO NOT SCALE FROM THIS DRAWING, USE ONLY PRINTED DIMENSIONS.
  - ALL DIMENSIONS IN MILLIMETRES, ALL CHAINAGES, LEVELS AND COORDINATES ARE IN METRES UNLESS DEFINED OTHERWISE.
  - THIS DRAWING IS TO BE READ IN CONJUNCTION WITH THE PROJECT HEALTH & SAFETY FILE FOR ANY IDENTIFIED POTENTIAL RISKS.
  - THE WORKS ARE SHOWN ILLUSTRATIVELY ONLY AND ARE SUBJECT TO CHANGE THROUGH DETAILED DESIGN IN ACCORDANCE WITH THE TERMS OF THE DEVELOPMENT CONSENT ORDER.

- KEY**
- LIMITS OF LAND TO BE ACQUIRED OR USED PERMANENTLY OR TEMPORARILY (THE ORDER LIMITS)
  - LAND NOT INCLUDED WITHIN THE ORDER LIMITS
  - COMMENCEMENT OF LINEAR WORKS (APPROX.)
  - TERMINATION OF LINEAR WORKS (APPROX.)
  - HIGHWAY WORK CENTRELINE (APPROX.)
  - NON-LINEAR WORKS BOUNDARY
  - HIGHWAY WORK LIMIT OF DEVIATION
  - ENVIRONMENTAL MITIGATION AREA
  - SITE COMPOUND
  - BORROW PIT LIMITS OF DEVIATION
  - HIGHWAY DRAINAGE ATTENUATION POND
  - UTILITY DIVERSION CENTRELINE (APPROX.)
  - UTILITY DIVERSION LIMITS OF DEVIATION
  - PROPOSED GANTRY LIMIT OF DEVIATION
  - |— EXISTING GANTRY TO BE ALTERED
  - |/|— PROPOSED STRUCTURE
  - TYPE 1 ALTERATION OF PORTAL GANTRY
  - TYPE 2 ALTERATION OF CANTILEVER GANTRY
  - TYPE 3 NEW PORTAL GANTRY
  - TYPE 4 NEW CANTILEVER GANTRY

Revision	By	Check	Date	Suffix
First Issue	MW	RR	18/11/19	P01
DCO Submission	JP	RR	06/12/19	P02
DCO Submission Minor Changes	JP	RR	28/01/20	P03
Updated to reflect Oct 2020 scheme changes.	MW	RR	21/09/20	P04

**DCO APPLICATION**

Client  
 Highways England  
 Floor 5  
 Two Colmore Square  
 38 Colmore Circus  
 Birmingham  
 B4 6BN



Development Consent Order Number  
**TR010054**

Project Title  
**M54 to M6 Link Road**

Development Consent Order Drawing Number  
**TR010054/APP/2.4**

Drawing Title  
**WORK PLANS  
 REGULATION 5(2)(J)  
 SHEET 2 OF 10**

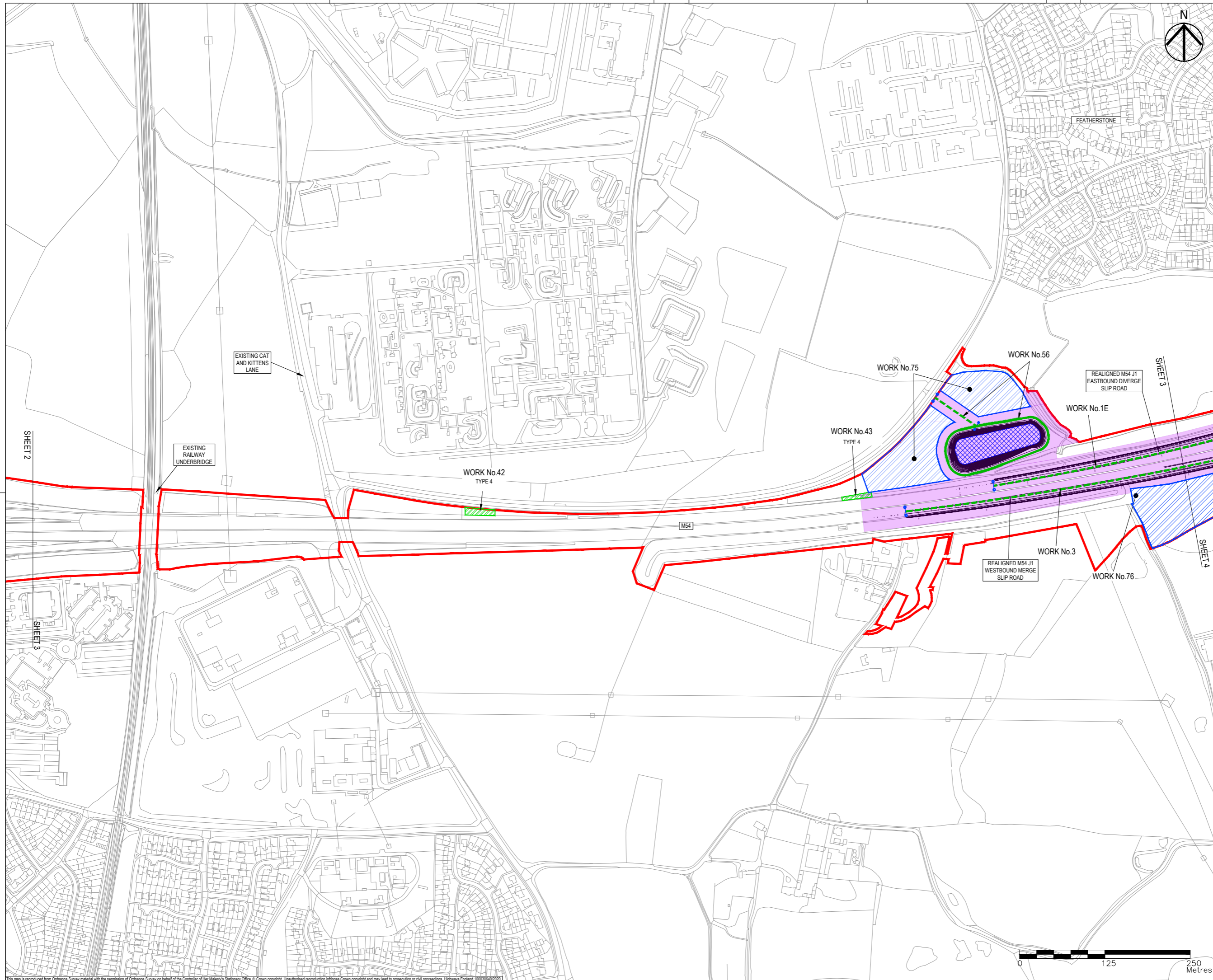
Designed	Drawn	Checked	Approved	Date
MW	MW	JH	RR	21/09/20

Internal Project No. 60536736  
 Scale @ A1 1:2500H/1:2500V  
 Suitability S8  
 Zone Development Consent Order

THIS DOCUMENT HAS BEEN PREPARED PURSUANT TO AND SUBJECT TO THE TERMS OF AECOM'S APPOINTMENT BY ITS CLIENT. AECOM ACCEPTS NO LIABILITY FOR ANY USE OF THIS DOCUMENT OTHER THAN BY ITS ORIGINAL CLIENT OR FOLLOWING AECOM'S EXPRESS AGREEMENT TO SUCH USE, AND ONLY FOR THE PURPOSES FOR WHICH IT WAS PREPARED AND PROVIDED.

Drawing Number  
**HE514465 -ACM -DCO-**  
 Location **Z1 SW\_PR\_Z -DR-CH-1102**

Revision  
**P04**



- NOTES**
1. THIS DRAWING IS TO BE READ IN CONJUNCTION WITH ALL OTHER RELEVANT DOCUMENTATION.
  2. DO NOT SCALE FROM THIS DRAWING, USE ONLY PRINTED DIMENSIONS.
  3. ALL DIMENSIONS IN MILLIMETRES, ALL CHAINAGES, LEVELS AND COORDINATES ARE IN METRES UNLESS DEFINED OTHERWISE.
  4. THIS DRAWING IS TO BE READ IN CONJUNCTION WITH THE PROJECT HEALTH & SAFETY FILE FOR ANY IDENTIFIED POTENTIAL RISKS.
  5. THE WORKS ARE SHOWN ILLUSTRATIVELY ONLY AND ARE SUBJECT TO CHANGE THROUGH DETAILED DESIGN IN ACCORDANCE WITH THE TERMS OF THE DEVELOPMENT CONSENT ORDER.

- KEY**
- LIMITS OF LAND TO BE ACQUIRED OR USED PERMANENTLY OR TEMPORARILY (THE ORDER LIMITS)
  - LAND NOT INCLUDED WITHIN THE ORDER LIMITS
  - COMMENCEMENT OF LINEAR WORKS (APPROX.)
  - TERMINATION OF LINEAR WORKS (APPROX.)
  - HIGHWAY WORK CENTRELINE (APPROX.)
  - NON-LINEAR WORKS BOUNDARY
  - HIGHWAY WORK LIMIT OF DEVIATION
  - ENVIRONMENTAL MITIGATION AREA
  - SITE COMPOUND
  - BORROW PIT LIMITS OF DEVIATION
  - HIGHWAY DRAINAGE ATTENUATION POND
  - UTILITY DIVERSION CENTRELINE (APPROX.)
  - UTILITY DIVERSION LIMITS OF DEVIATION
  - PROPOSED GANTRY LIMIT OF DEVIATION
  - |— EXISTING GANTRY TO BE ALTERED
  - |— PROPOSED STRUCTURE
  - TYPE 1 ALTERATION OF PORTAL GANTRY
  - TYPE 2 ALTERATION OF CANTILEVER GANTRY
  - TYPE 3 NEW PORTAL GANTRY
  - TYPE 4 NEW CANTILEVER GANTRY

Revision	By	Check	Date	Suffix
First Issue	MW	RR	18/11/19	P01
DCO Submission	JP	RR	06/12/19	P02
DCO Submission Minor Changes	JP	RR	28/01/20	P03
Updated to reflect Oct 2020 scheme changes.	MW	RR	21/09/20	P04

**Purpose of issue**  
DCO APPLICATION

**Client**  
Highways England  
Floor 5  
Two Colmore Square  
38 Colmore Circus  
Birmingham  
B4 6BN

**Development Consent Order Number**  
TR010054

**Project Title**  
M54 to M6 Link Road

**Development Consent Order Drawing Number**  
TR010054/APP/2.4

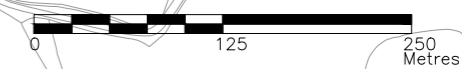
**Drawing Title**  
WORK PLANS  
REGULATION 5(2)(J)  
SHEET 3 OF 10

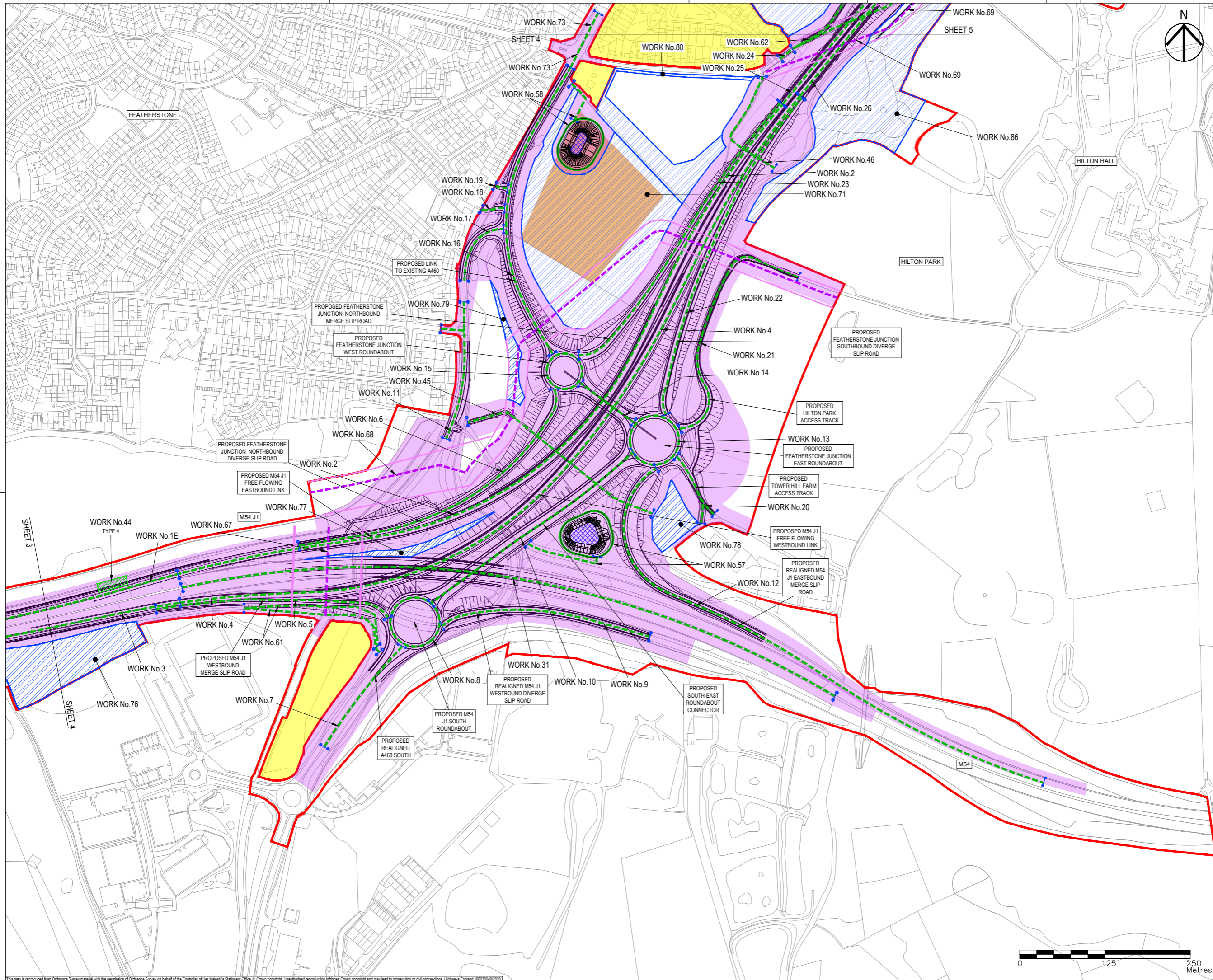
Designed	Drawn	Checked	Approved	Date
MW	MW	JH	RR	21/09/20

Internal Project No. 60536736  
Scale @ A1 1:2500H/1:2500V  
Sustainability S8  
Zone Development Consent Order

THIS DOCUMENT HAS BEEN PREPARED PURSUANT TO AND SUBJECT TO THE TERMS OF AECOM'S APPOINTMENT BY ITS CLIENT. AECOM ACCEPTS NO LIABILITY FOR ANY USE OF THIS DOCUMENT OTHER THAN BY ITS ORIGINAL CLIENT OR FOLLOWING AECOM'S EXPRESS AGREEMENT TO SUCH USE, AND ONLY FOR THE PURPOSES FOR WHICH IT WAS PREPARED AND PROVIDED.

Drawing Number	Highways England PIN	Originator	Volume	Rev
HE514465	-ACM	-DCO-		P04
Z1_SW_PR_Z		-DR-CH-1103		
Location	Type	Role	Number	





- NOTES**
1. THIS DRAWING IS TO BE READ IN CONJUNCTION WITH ALL OTHER RELEVANT DOCUMENTATION.
  2. DO NOT SCALE FROM THIS DRAWING, USE ONLY PRINTED DIMENSIONS.
  3. ALL DIMENSIONS IN MILLIMETRES, ALL CHAINAGES, LEVELS AND COORDINATES ARE IN METRES UNLESS DEFINED OTHERWISE.
  4. THIS DRAWING IS TO BE READ IN CONJUNCTION WITH THE PROJECT HEALTH & SAFETY FILE FOR ANY IDENTIFIED POTENTIAL RISKS.
  5. THE WORKS ARE SHOWN ILLUSTRATIVELY ONLY AND ARE SUBJECT TO CHANGE THROUGH DETAILED DESIGN IN ACCORDANCE WITH THE TERMS OF THE DEVELOPMENT CONSENT ORDER.

- KEY**
- LIMITS OF LAND TO BE ACQUIRED OR USED PERMANENTLY OR TEMPORARILY (THE ORDER LIMITS)
  - LAND NOT INCLUDED WITHIN THE ORDER LIMITS
  - COMMENCEMENT OF LINEAR WORKS (APPROX.)
  - TERMINATION OF LINEAR WORKS (APPROX.)
  - HIGHWAY WORK CENTRELINE (APPROX.)
  - NON-LINEAR WORKS BOUNDARY
  - HIGHWAY WORK LIMIT OF DEVIATION
  - ENVIRONMENTAL MITIGATION AREA
  - SITE COMPOUND
  - BORROW PIT LIMITS OF DEVIATION
  - HIGHWAY DRAINAGE ATTENUATION POND
  - UTILITY DIVERSION CENTRELINE (APPROX.)
  - UTILITY DIVERSION LIMITS OF DEVIATION
  - PROPOSED GANTRY LIMIT OF DEVIATION
  - EXISTING GANTRY TO BE ALTERED
  - PROPOSED STRUCTURE
  - TYPE 1 ALTERATION OF PORTAL GANTRY
  - TYPE 2 ALTERATION OF CANTILEVER GANTRY
  - TYPE 3 NEW PORTAL GANTRY
  - TYPE 4 NEW CANTILEVER GANTRY

Revision	By	Check	Date	Suffix
First Issue	MW	RR	19/11/19	P01
DCO Submission	JP	RR	06/12/19	P02
DCO Submission Minor Changes	JP	RR	28/01/20	P03
Updated to reflect Oct 2020 scheme changes.	MW	RR	21/09/20	P04

**DCO APPLICATION**

Client  
Highways England  
Floor 5  
Two Colmore Square  
38 Colmore Circus  
Birmingham  
B4 6BN

Development Consent Order Number  
**TR010054**

Project Title  
**M54 to M6 Link Road**

Development Consent Order Drawing Number  
**TR010054/APP/2.4**

Drawing Title  
**WORK PLANS  
REGULATION 5(2)(J)  
SHEET 4 OF 10**

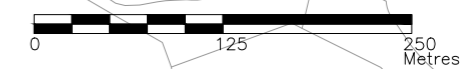
Designed	Drawn	Checked	Approved	Date
MW	MW	JH	RR	21/09/20

Internal Project No. 60536736  
Scale @ A1 1:2500H/1:2500V  
Subsidiary S8  
Zone  
Development Consent Order

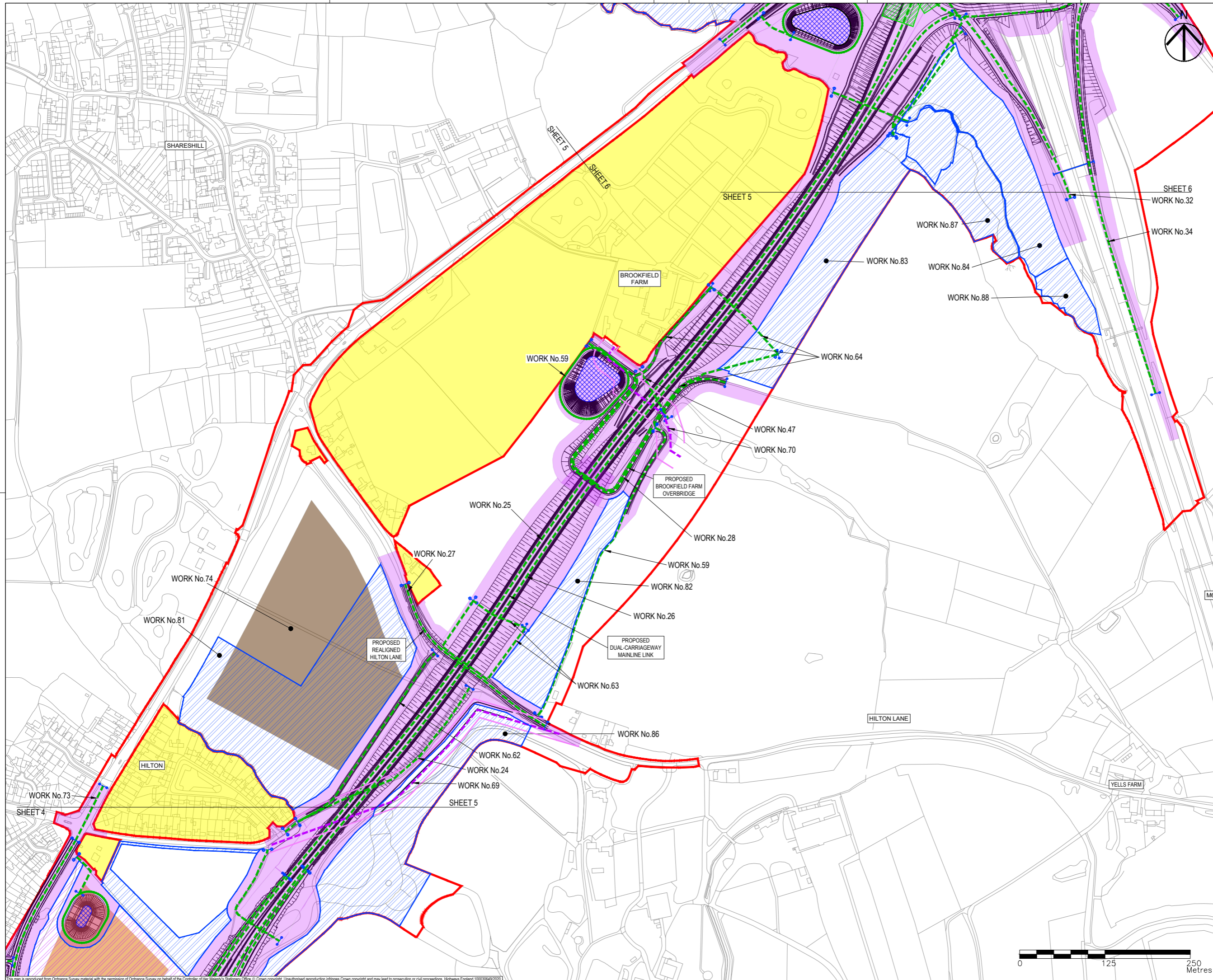
THIS DOCUMENT HAS BEEN PREPARED PURSUANT TO AND SUBJECT TO THE TERMS OF AECOM'S APPOINTMENT BY ITS CLIENT. AECOM ACCEPTS NO LIABILITY FOR ANY USE OF THIS DOCUMENT OTHER THAN BY ITS ORIGINAL CLIENT OR FOLLOWING AECOM'S EXPRESS AGREEMENT TO SUCH USE, AND ONLY FOR THE PURPOSES FOR WHICH IT WAS PREPARED AND PROVIDED.

Drawing Number	Highways England PIN	Originator	Volume	Rev
HE514465	-ACM	-DCO-		P04
Z1_SW_PR_Z		-DR-CH-1104		

Location: I Type I Role I Number



This map is reproduced from Ordnance Survey material with the permission of Ordnance Survey on behalf of the Controller of Her Majesty's Stationery Office © Crown copyright. Unauthorised reproduction infringes Crown copyright and may lead to prosecution or civil proceedings. Highways England 100030649/2020



- NOTES
1. THIS DRAWING IS TO BE READ IN CONJUNCTION WITH ALL OTHER RELEVANT DOCUMENTATION.
  2. DO NOT SCALE FROM THIS DRAWING, USE ONLY PRINTED DIMENSIONS.
  3. ALL DIMENSIONS IN MILLIMETRES, ALL CHAINAGES, LEVELS AND COORDINATES ARE IN METRES UNLESS DEFINED OTHERWISE.
  4. THIS DRAWING IS TO BE READ IN CONJUNCTION WITH THE PROJECT HEALTH & SAFETY FILE FOR ANY IDENTIFIED POTENTIAL RISKS.
  5. THE WORKS ARE SHOWN ILLUSTRATIVELY ONLY AND ARE SUBJECT TO CHANGE THROUGH DETAILED DESIGN IN ACCORDANCE WITH THE TERMS OF THE DEVELOPMENT CONSENT ORDER.

- KEY
- LIMITS OF LAND TO BE ACQUIRED OR USED PERMANENTLY OR TEMPORARILY (THE ORDER LIMITS)
  - LAND NOT INCLUDED WITHIN THE ORDER LIMITS
  - COMMENCEMENT OF LINEAR WORKS (APPROX.)
  - TERMINATION OF LINEAR WORKS (APPROX.)
  - HIGHWAY WORK CENTRELINE (APPROX.)
  - NON-LINEAR WORKS BOUNDARY
  - HIGHWAY WORK LIMIT OF DEVIATION
  - ENVIRONMENTAL MITIGATION AREA
  - SITE COMPOUND
  - BORROW PIT LIMITS OF DEVIATION
  - HIGHWAY DRAINAGE ATTENUATION POND
  - UTILITY DIVERSION CENTRELINE (APPROX.)
  - UTILITY DIVERSION LIMITS OF DEVIATION
  - PROPOSED GANTRY LIMIT OF DEVIATION
  - EXISTING GANTRY TO BE ALTERED
  - PROPOSED STRUCTURE
  - TYPE 1 ALTERATION OF PORTAL GANTRY
  - TYPE 2 ALTERATION OF CANTILEVER GANTRY
  - TYPE 3 NEW PORTAL GANTRY
  - TYPE 4 NEW CANTILEVER GANTRY

Revision	By	Check	Date	Suffix
First Issue	MW	RR	19/11/19	P01
DCO Submission	JP	RR	06/12/19	P02
DCO Submission Minor Changes	JP	RR	28/01/20	P03
Updated to reflect Oct 2020 scheme changes.	MW	RR	21/09/20	P04
Minor amendment to proposed Saredon & Right of Way route	MW	RR	06/10/20	P05

DCO APPLICATION

Client  
 Highways England  
 Floor 5  
 Two Colmore Square  
 38 Colmore Circus  
 Birmingham  
 B4 6BN



Development Consent Order Number  
**TR010054**

Project Title  
**M54 to M6 Link Road**

Development Consent Order Drawing Number  
**TR010054/APP/2.4**

Drawing Title  
**WORK PLANS  
 REGULATION 5(2)(J)  
 SHEET 5 OF 10**

Designed	Drawn	Checked	Approved	Date
MW	MW	AM	RR	06/10/20

Internal Project No. 60536736  
 Scale @ A1 1:2500H/1:2500V  
 Substation S8  
 Zone Development Consent Order

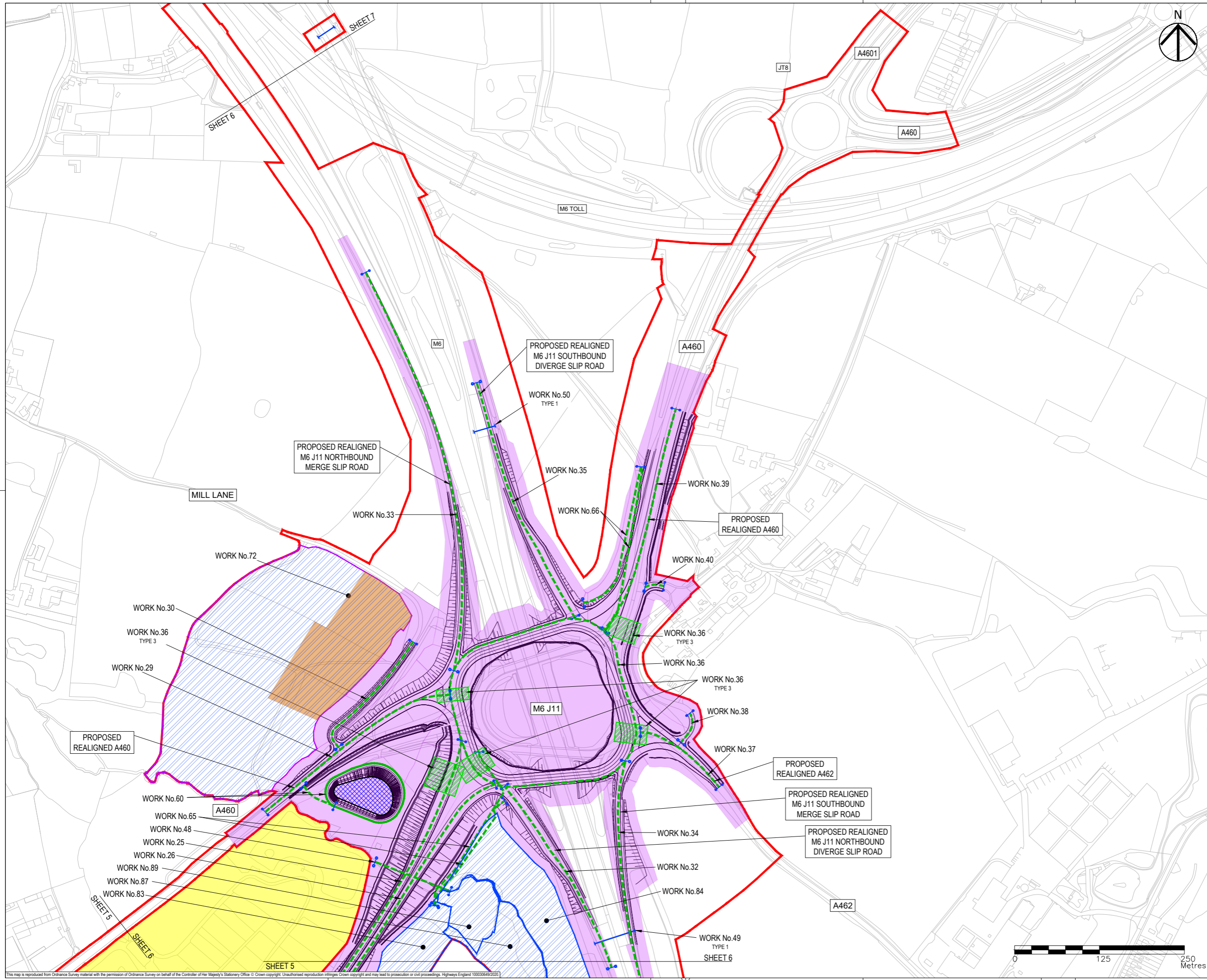
THIS DOCUMENT HAS BEEN PREPARED PURSUANT TO AND SUBJECT TO THE TERMS OF AECOM'S APPOINTMENT BY ITS CLIENT. AECOM ACCEPTS NO LIABILITY FOR ANY USE OF THIS DOCUMENT OTHER THAN BY ITS ORIGINAL CLIENT OR FOLLOWING AECOM'S EXPRESS AGREEMENT TO SUCH USE, AND ONLY FOR THE PURPOSES FOR WHICH IT WAS PREPARED AND PROVIDED.

Drawing Number	Highways England PIN	Originator	Volume	Rev
HE514465	-ACM	-DCO-	Z2 SW_PR_Z	P05

Localities: I Type I Role I Number



This map is reproduced from Ordnance Survey material with the permission of Ordnance Survey on behalf of the Controller of Her Majesty's Stationery Office © Crown copyright. Unauthorised reproduction infringes Crown copyright and may lead to prosecution or civil proceedings. Highways England 100030649/2020.



- NOTES**
- THIS DRAWING IS TO BE READ IN CONJUNCTION WITH ALL OTHER RELEVANT DOCUMENTATION.
  - DO NOT SCALE FROM THIS DRAWING, USE ONLY PRINTED DIMENSIONS.
  - ALL DIMENSIONS IN MILLIMETRES, ALL CHAINAGES, LEVELS AND COORDINATES ARE IN METRES UNLESS DEFINED OTHERWISE.
  - THIS DRAWING IS TO BE READ IN CONJUNCTION WITH THE PROJECT HEALTH & SAFETY FILE FOR ANY IDENTIFIED POTENTIAL RISKS.
  - THE WORKS ARE SHOWN ILLUSTRATIVELY ONLY AND ARE SUBJECT TO CHANGE THROUGH DETAILED DESIGN IN ACCORDANCE WITH THE TERMS OF THE DEVELOPMENT CONSENT ORDER.

- KEY**
- LIMITS OF LAND TO BE ACQUIRED OR USED PERMANENTLY OR TEMPORARILY (THE ORDER LIMITS)
  - LAND NOT INCLUDED WITHIN THE ORDER LIMITS
  - COMMENCEMENT OF LINEAR WORKS (APPROX.)
  - TERMINATION OF LINEAR WORKS (APPROX.)
  - HIGHWAY WORK CENTRELINE (APPROX.)
  - NON-LINEAR WORKS BOUNDARY
  - HIGHWAY WORK LIMIT OF DEVIATION
  - ENVIRONMENTAL MITIGATION AREA
  - SITE COMPOUND
  - BORROW PIT LIMITS OF DEVIATION
  - HIGHWAY DRAINAGE ATTENUATION POND
  - UTILITY DIVERSION CENTRELINE (APPROX.)
  - UTILITY DIVERSION LIMITS OF DEVIATION
  - PROPOSED GANTRY LIMIT OF DEVIATION
  - EXISTING GANTRY TO BE ALTERED
  - PROPOSED STRUCTURE
  - TYPE 1 ALTERATION OF PORTAL GANTRY
  - TYPE 2 ALTERATION OF CANTILEVER GANTRY
  - TYPE 3 NEW PORTAL GANTRY
  - TYPE 4 NEW CANTILEVER GANTRY

Revision	By	Check	Date	Suffix
First Issue	MW	RR	18/11/19	P01
DCO Submission	JP	RR	06/12/19	P02
DCO Submission Minor Changes	JP	RR	28/01/20	P03
Updated to reflect Oct 2020 scheme changes	MW	RR	21/09/20	P04
Minor amendment to proposed Saredon & Right of Way route	MW	RR	06/10/20	P05

**DCO APPLICATION**

Client  
Highways England  
Floor 5  
Two Colmore Square  
38 Colmore Circus  
Birmingham  
B4 6BN

Development Consent Order Number  
**TR010054**

Project Title  
**M54 to M6 Link Road**

Development Consent Order Drawing Number  
**TR010054/APP/2.4**

Drawing Title  
**WORK PLANS  
REGULATION 5(2)(J)  
SHEET 6 OF 10**

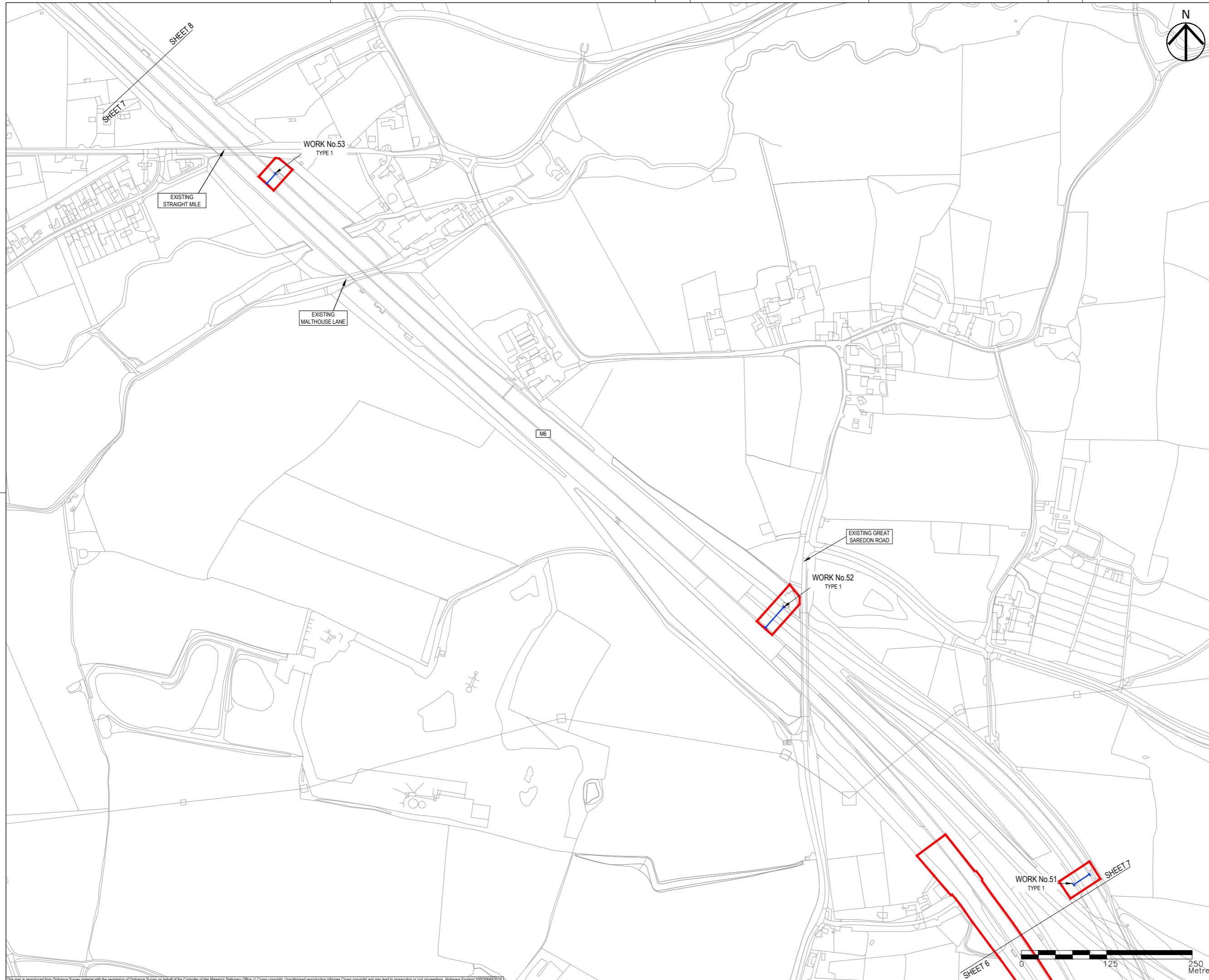
Designed	Drawn	Checked	Approved	Date
MW	MW	AM	RR	06/10/20

Internal Project No. 60536736  
Scale @ A1 1:2500H/1:2500V  
Subsidiary S8  
Zone  
Development Consent Order

THIS DOCUMENT HAS BEEN PREPARED PURSUANT TO AND SUBJECT TO THE TERMS OF AECOM'S APPOINTMENT BY ITS CLIENT. AECOM ACCEPTS NO LIABILITY FOR ANY USE OF THIS DOCUMENT OTHER THAN BY ITS ORIGINAL CLIENT OR FOLLOWING AECOM'S EXPRESS AGREEMENT TO SUCH USE, AND ONLY FOR THE PURPOSES FOR WHICH IT WAS PREPARED AND PROVIDED.

Drawing Number	Highways England PIN	Originator	Volume	Rev
HE514465	-ACM	-DCO-		P05
Z3 SW_PR_Z		-DR-CH-1106		
Location	Type	Role	Number	

This map is reproduced from Ordnance Survey material with the permission of Ordnance Survey on behalf of the Controller of Her Majesty's Stationary Office © Crown copyright. Unauthorised reproduction infringes Crown copyright and may lead to prosecution or civil proceedings. Highways England 100030649/2020



- NOTES**
- THIS DRAWING IS TO BE READ IN CONJUNCTION WITH ALL OTHER RELEVANT DOCUMENTATION.
  - DO NOT SCALE FROM THIS DRAWING. USE ONLY PRINTED DIMENSIONS.
  - ALL DIMENSIONS IN MILLIMETRES. ALL CHAINAGES, LEVELS AND COORDINATES ARE IN METRES UNLESS DEFINED OTHERWISE.
  - THIS DRAWING IS TO BE READ IN CONJUNCTION WITH THE PROJECT HEALTH & SAFETY FILE FOR ANY IDENTIFIED POTENTIAL RISKS.
  - THE WORKS ARE SHOWN ILLUSTRATIVELY ONLY AND ARE SUBJECT TO CHANGE THROUGH DETAILED DESIGN IN ACCORDANCE WITH THE TERMS OF THE DEVELOPMENT CONSENT ORDER.

- KEY**
- LIMITS OF LAND TO BE ACQUIRED OR USED PERMANENTLY OR TEMPORARILY (THE ORDER LIMITS)
  - LAND NOT INCLUDED WITHIN THE ORDER LIMITS
  - COMMENCEMENT OF LINEAR WORKS (APPROX.)
  - TERMINATION OF LINEAR WORKS (APPROX.)
  - HIGHWAY WORK CENTRELINE (APPROX.)
  - NON-LINEAR WORKS BOUNDARY
  - HIGHWAY WORK LIMIT OF DEVIATION
  - ENVIRONMENTAL MITIGATION AREA
  - SITE COMPOUND
  - BORROW PIT LIMITS OF DEVIATION
  - HIGHWAY DRAINAGE ATTENUATION POND
  - UTILITY DIVERSION CENTRELINE (APPROX.)
  - UTILITY DIVERSION LIMITS OF DEVIATION
  - PROPOSED GANTRY LIMIT OF DEVIATION
  - EXISTING GANTRY TO BE ALTERED
  - PROPOSED STRUCTURE
  - TYPE 1 ALTERATION OF PORTAL GANTRY
  - TYPE 2 ALTERATION OF CANTILEVER GANTRY
  - TYPE 3 NEW PORTAL GANTRY
  - TYPE 4 NEW CANTILEVER GANTRY

First Issue	MW	RR	18/11/19	P01
DCO Submission	JP	RR	06/12/19	P02
DCO Submission Minor Changes	JP	RR	28/01/20	P03
Revision Details	By	Check	Date	Suffix

**DCO APPLICATION**

Client  
Highways England  
Floor 5  
Two Colmore Square  
38 Colmore Circus  
Birmingham  
B4 6BN

Development Consent Order Number  
**TR010054**

Project Title  
**M54 to M6 Link Road**

Development Consent Order Drawing Number  
**TR010054/APP/2.4**

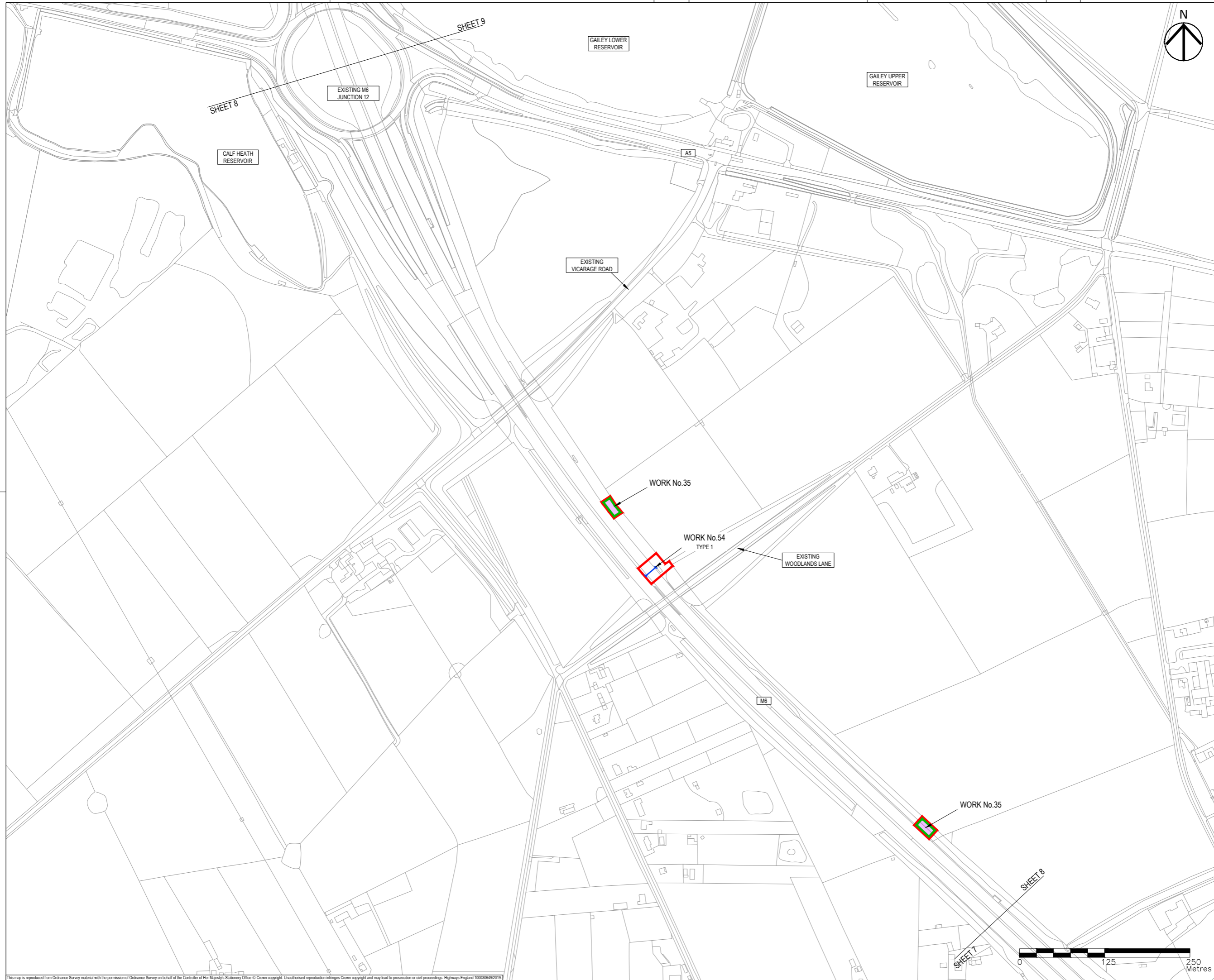
Drawing Title  
**WORK PLANS  
REGULATION 5(2)(J)  
SHEET 7 OF 10**

Designed	MW	Drawn	JP	Checked	AM	Approved	RR	Date	28/01/20
Internal Project No.	60536736		Suitability	S8					
Scale @ A1	1:2500H/1:2500V		Zone	Development Consent Order					

THIS DOCUMENT HAS BEEN PREPARED PURSUANT TO AND SUBJECT TO THE TERMS OF AECOM'S APPOINTMENT BY ITS CLIENT. AECOM ACCEPTS NO LIABILITY FOR ANY USE OF THIS DOCUMENT OTHER THAN BY ITS ORIGINAL CLIENT OR FOLLOWING AECOM'S EXPRESS AGREEMENT TO SUCH USE, AND ONLY FOR THE PURPOSES FOR WHICH IT WAS PREPARED AND PROVIDED.

Drawing Number	HE514465	-ACM	-DCO-	P03
Highways England PIN	Z3 SW_PR_Z		DR-CH-1107	
Originator				
Volume				
Location		Type	Role	Number

This map is reproduced from Ordnance Survey material with the permission of Ordnance Survey on behalf of the Controller of Her Majesty's Stationary Office. © Crown copyright. Unauthorised reproduction infringes Crown copyright and may lead to prosecution or civil proceedings. Highways England 100030649/2019



- NOTES**
1. THIS DRAWING IS TO BE READ IN CONJUNCTION WITH ALL OTHER RELEVANT DOCUMENTATION.
  2. DO NOT SCALE FROM THIS DRAWING. USE ONLY PRINTED DIMENSIONS.
  3. ALL DIMENSIONS IN MILLIMETRES. ALL CHAINAGES, LEVELS AND COORDINATES ARE IN METRES UNLESS DEFINED OTHERWISE.
  4. THIS DRAWING IS TO BE READ IN CONJUNCTION WITH THE PROJECT HEALTH & SAFETY FILE FOR ANY IDENTIFIED POTENTIAL RISKS.
  5. THE WORKS ARE SHOWN ILLUSTRATIVELY ONLY AND ARE SUBJECT TO CHANGE THROUGH DETAILED DESIGN IN ACCORDANCE WITH THE TERMS OF THE DEVELOPMENT CONSENT ORDER.

- KEY**
- LIMITS OF LAND TO BE ACQUIRED OR USED PERMANENTLY OR TEMPORARILY (THE ORDER LIMITS)
  - LAND NOT INCLUDED WITHIN THE ORDER LIMITS
  - COMMENCEMENT OF LINEAR WORKS (APPROX.)
  - TERMINATION OF LINEAR WORKS (APPROX.)
  - HIGHWAY WORK CENTRELINE (APPROX.)
  - NON-LINEAR WORKS BOUNDARY
  - HIGHWAY WORK LIMIT OF DEVIATION
  - ENVIRONMENTAL MITIGATION AREA
  - SITE COMPOUND
  - BORROW PIT LIMITS OF DEVIATION
  - HIGHWAY DRAINAGE ATTENUATION POND
  - UTILITY DIVERSION CENTRELINE (APPROX.)
  - UTILITY DIVERSION LIMITS OF DEVIATION
  - PROPOSED GANTRY LIMIT OF DEVIATION
  - EXISTING GANTRY TO BE ALTERED
  - PROPOSED STRUCTURE
  - TYPE 1 ALTERATION OF PORTAL GANTRY
  - TYPE 2 ALTERATION OF CANTILEVER GANTRY
  - TYPE 3 NEW PORTAL GANTRY
  - TYPE 4 NEW CANTILEVER GANTRY

Revision Details	By	Check	Date	Suffix
First Issue	MW	RR	18/11/19	P01
DCO Submission	JP	RR	06/12/19	P02
DCO Submission Minor Changes	JP	RR	28/01/20	P03

**DCO APPLICATION**

Client  
**Highways England**  
 Floor 5  
 Two Colmore Square  
 38 Colmore Circus  
 Birmingham  
 B4 6BN



Development Consent Order Number  
**TR010054**

Project Title  
**M54 to M6 Link Road**

Development Consent Order Drawing Number  
**TR010054/APP/2.4**

Drawing Title  
**WORK PLANS  
 REGULATION 5(2)(J)  
 SHEET 8 OF 10**

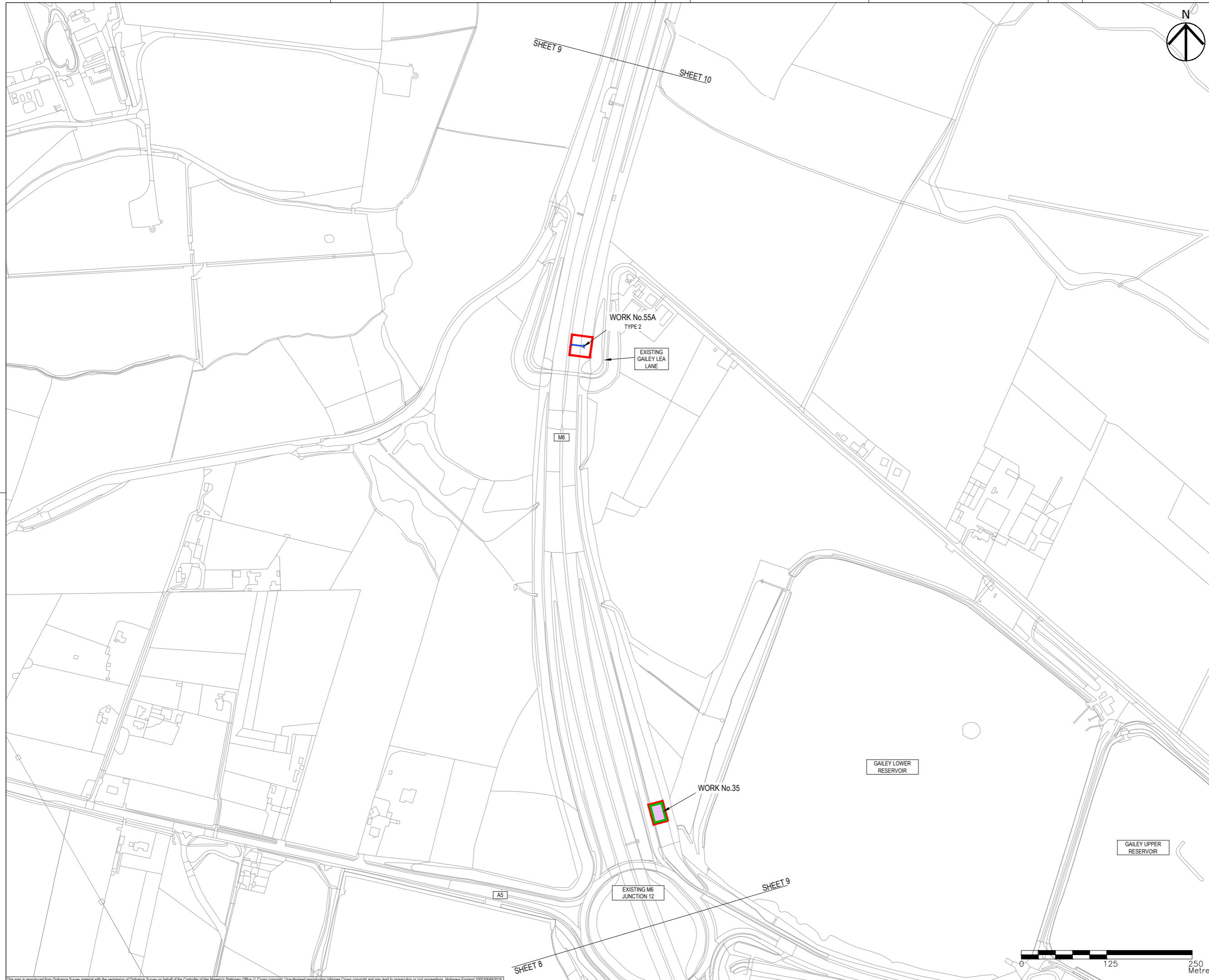
Designed	Drawn	Checked	Approved	Date
MW	JP	AM	RR	28/01/20

Internal Project No. 60536736  
 Suitability S8  
 Scale @ A1 1:2500H/1:2500V  
 Zone Development Consent Order

THIS DOCUMENT HAS BEEN PREPARED PURSUANT TO AND SUBJECT TO THE TERMS OF AECOM'S APPOINTMENT BY ITS CLIENT. AECOM ACCEPTS NO LIABILITY FOR ANY USE OF THIS DOCUMENT OTHER THAN BY ITS ORIGINAL CLIENT OR FOLLOWING AECOM'S EXPRESS AGREEMENT TO SUCH USE, AND ONLY FOR THE PURPOSES FOR WHICH IT WAS PREPARED AND PROVIDED.

Drawing Number	Highways England PIN	Originator	Volume	Rev
HE514465	-ACM	-DCO-		P03
Z3 SW_PR_Z		-DR-CH-1108		
Location	Type	Role	Number	





- NOTES**
- THIS DRAWING IS TO BE READ IN CONJUNCTION WITH ALL OTHER RELEVANT DOCUMENTATION.
  - DO NOT SCALE FROM THIS DRAWING. USE ONLY PRINTED DIMENSIONS.
  - ALL DIMENSIONS IN MILLIMETRES. ALL CHAINAGES, LEVELS AND COORDINATES ARE IN METRES UNLESS DEFINED OTHERWISE.
  - THIS DRAWING IS TO BE READ IN CONJUNCTION WITH THE PROJECT HEALTH & SAFETY FILE FOR ANY IDENTIFIED POTENTIAL RISKS.
  - THE WORKS ARE SHOWN ILLUSTRATIVELY ONLY AND ARE SUBJECT TO CHANGE THROUGH DETAILED DESIGN IN ACCORDANCE WITH THE TERMS OF THE DEVELOPMENT CONSENT ORDER.

- KEY**
- LIMITS OF LAND TO BE ACQUIRED OR USED PERMANENTLY OR TEMPORARILY (THE ORDER LIMITS)
  - LAND NOT INCLUDED WITHIN THE ORDER LIMITS
  - COMMENCEMENT OF LINEAR WORKS (APPROX.)
  - TERMINATION OF LINEAR WORKS (APPROX.)
  - HIGHWAY WORK CENTRELINE (APPROX.)
  - NON-LINEAR WORKS BOUNDARY
  - HIGHWAY WORK LIMIT OF DEVIATION
  - ENVIRONMENTAL MITIGATION AREA
  - SITE COMPOUND
  - BORROW PIT LIMITS OF DEVIATION
  - HIGHWAY DRAINAGE ATTENUATION POND
  - UTILITY DIVERSION CENTRELINE (APPROX.)
  - UTILITY DIVERSION LIMITS OF DEVIATION
  - PROPOSED GANTRY LIMIT OF DEVIATION
  - |— EXISTING GANTRY TO BE ALTERED
  - PROPOSED STRUCTURE
  - TYPE 1 ALTERATION OF PORTAL GANTRY
  - TYPE 2 ALTERATION OF CANTILEVER GANTRY
  - TYPE 3 NEW PORTAL GANTRY
  - TYPE 4 NEW CANTILEVER GANTRY

Revision	By	Check	Date	Suffix
First Issue	MW	RR	18/11/19	P01
DCO Submission	JP	RR	06/12/19	P02
DCO Submission Minor Changes	JP	RR	28/01/20	P03

**Purpose of issue**  
DCO APPLICATION

**Client**  
Highways England  
Floor 5  
Two Colmore Square  
38 Colmore Circus  
Birmingham  
B4 6BN



**Development Consent Order Number**  
TR010054

**Project Title**  
M54 to M6 Link Road

**Development Consent Order Drawing Number**  
TR010054/APP/2.4

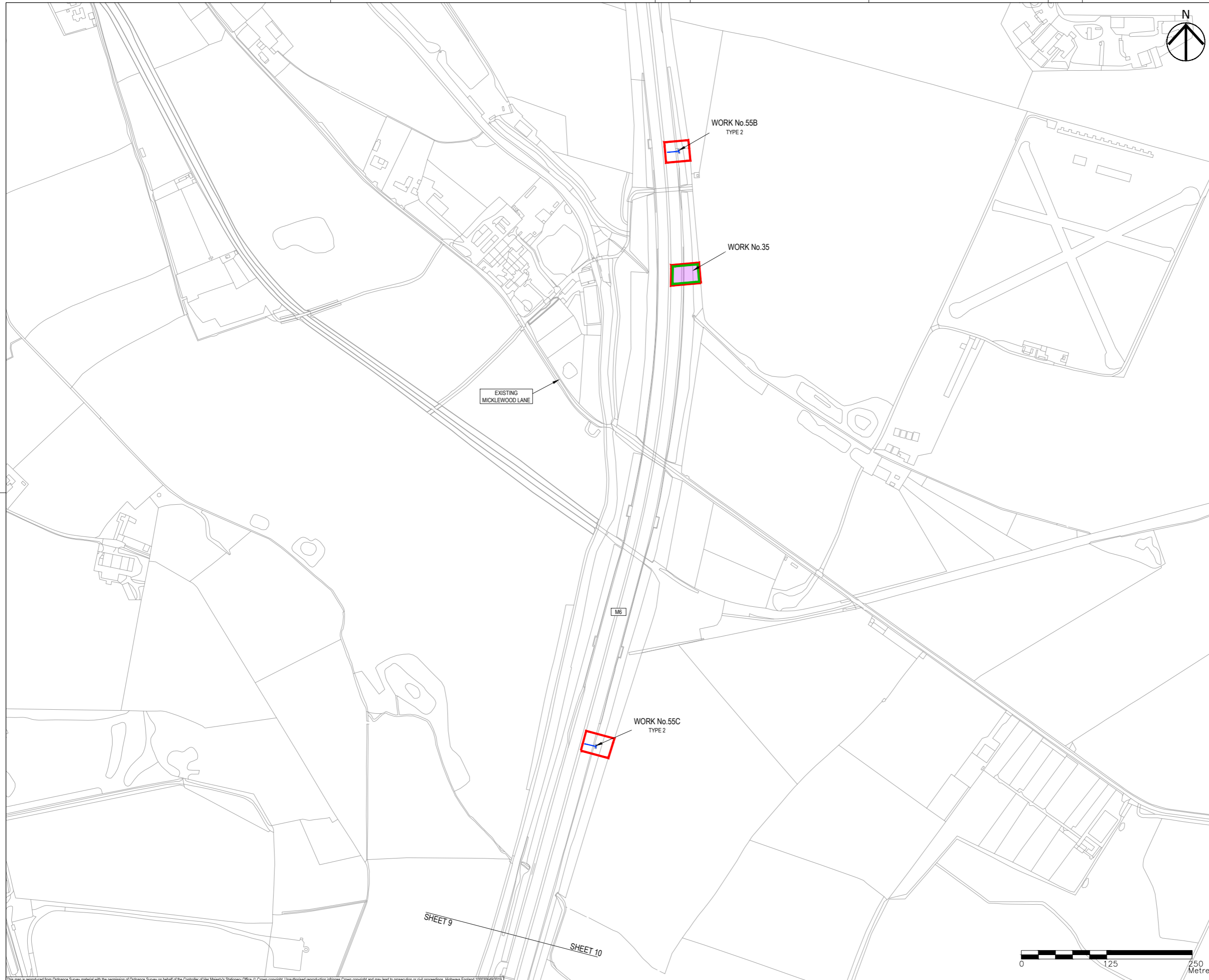
**Drawing Title**  
WORK PLANS  
REGULATION 5(2)(J)  
SHEET 9 OF 10

Designed	Drawn	Checked	Approved	Date
MW	JP	AM	RR	28/01/20

Internal Project No. 60536736  
Scale @ A1 1:2500H/1:2500V  
Suitability S8  
Zone Development Consent Order

THIS DOCUMENT HAS BEEN PREPARED PURSUANT TO AND SUBJECT TO THE TERMS OF AECOM'S APPOINTMENT BY ITS CLIENT. AECOM ACCEPTS NO LIABILITY FOR ANY USE OF THIS DOCUMENT OTHER THAN BY ITS ORIGINAL CLIENT OR FOLLOWING AECOM'S EXPRESS AGREEMENT TO SUCH USE, AND ONLY FOR THE PURPOSES FOR WHICH IT WAS PREPARED AND PROVIDED.

Drawing Number	Highways England PIN	Originator	Volume	Rev
HE514465	-ACM	-DCO-		P03
Z3 SW_PR_Z		-DR-CH-1109		



- NOTES**
1. THIS DRAWING IS TO BE READ IN CONJUNCTION WITH ALL OTHER RELEVANT DOCUMENTATION.
  2. DO NOT SCALE FROM THIS DRAWING. USE ONLY PRINTED DIMENSIONS.
  3. ALL DIMENSIONS IN MILLIMETRES. ALL CHAINAGES, LEVELS AND COORDINATES ARE IN METRES UNLESS DEFINED OTHERWISE.
  4. THIS DRAWING IS TO BE READ IN CONJUNCTION WITH THE PROJECT HEALTH & SAFETY FILE FOR ANY IDENTIFIED POTENTIAL RISKS.
  5. THE WORKS ARE SHOWN ILLUSTRATIVELY ONLY AND ARE SUBJECT TO CHANGE THROUGH DETAILED DESIGN IN ACCORDANCE WITH THE TERMS OF THE DEVELOPMENT CONSENT ORDER.

- KEY**
- LIMITS OF LAND TO BE ACQUIRED OR USED PERMANENTLY OR TEMPORARILY (THE ORDER LIMITS)
  - LAND NOT INCLUDED WITHIN THE ORDER LIMITS
  - COMMENCEMENT OF LINEAR WORKS (APPROX.)
  - TERMINATION OF LINEAR WORKS (APPROX.)
  - HIGHWAY WORK CENTRELINE (APPROX.)
  - NON-LINEAR WORKS BOUNDARY
  - HIGHWAY WORK LIMIT OF DEVIATION
  - ENVIRONMENTAL MITIGATION AREA
  - SITE COMPOUND
  - BORROW PIT LIMITS OF DEVIATION
  - HIGHWAY DRAINAGE ATTENUATION POND
  - UTILITY DIVERSION CENTRELINE (APPROX.)
  - UTILITY DIVERSION LIMITS OF DEVIATION
  - PROPOSED GANTRY LIMIT OF DEVIATION
  - EXISTING GANTRY TO BE ALTERED
  - PROPOSED STRUCTURE
  - TYPE 1 ALTERATION OF PORTAL GANTRY
  - TYPE 2 ALTERATION OF CANTILEVER GANTRY
  - TYPE 3 NEW PORTAL GANTRY
  - TYPE 4 NEW CANTILEVER GANTRY

Revision Details	By	Check	Date	Suffix
First Issue	MW	RR	18/11/19	P01
DCO Submission	JP	RR	06/12/19	P02
Works No.55 added.	MW	RR	11/12/19	P03
DCO Submission Minor Changes	JP	RR	28/01/20	P04

**Purpose of issue**  
DCO APPLICATION

**Client**  
Highways England  
Floor 5  
Two Colmore Square  
38 Colmore Circus  
Birmingham  
B4 6BN



**Development Consent Order Number**  
TR010054

**Project Title**  
M54 to M6 Link Road

**Development Consent Order Drawing Number**  
TR010054/APP/2.4

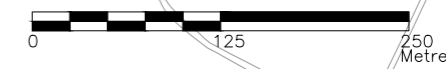
**Drawing Title**  
WORK PLANS  
REGULATION 5(2)(J)  
SHEET 10 OF 10

Designed	Drawn	Checked	Approved	Date
MW	JP	AM	RR	28/01/20

Internal Project No. 60536736  
Scale @ A1 1:2500H/1:2500V  
Suitability S8  
Zone Development Consent Order

THIS DOCUMENT HAS BEEN PREPARED PURSUANT TO AND SUBJECT TO THE TERMS OF AECOM'S APPOINTMENT BY ITS CLIENT. AECOM ACCEPTS NO LIABILITY FOR ANY USE OF THIS DOCUMENT OTHER THAN BY ITS ORIGINAL CLIENT OR FOLLOWING AECOM'S EXPRESS AGREEMENT TO SUCH USE, AND ONLY FOR THE PURPOSES FOR WHICH IT WAS PREPARED AND PROVIDED.

Drawing Number	Highways England PIN	Originator	Volume	Rev
HE514465	-ACM	-DCO-		P04
Z3 SW_PR_Z		-DR-CH-1110		



SHEET 9

SHEET 10